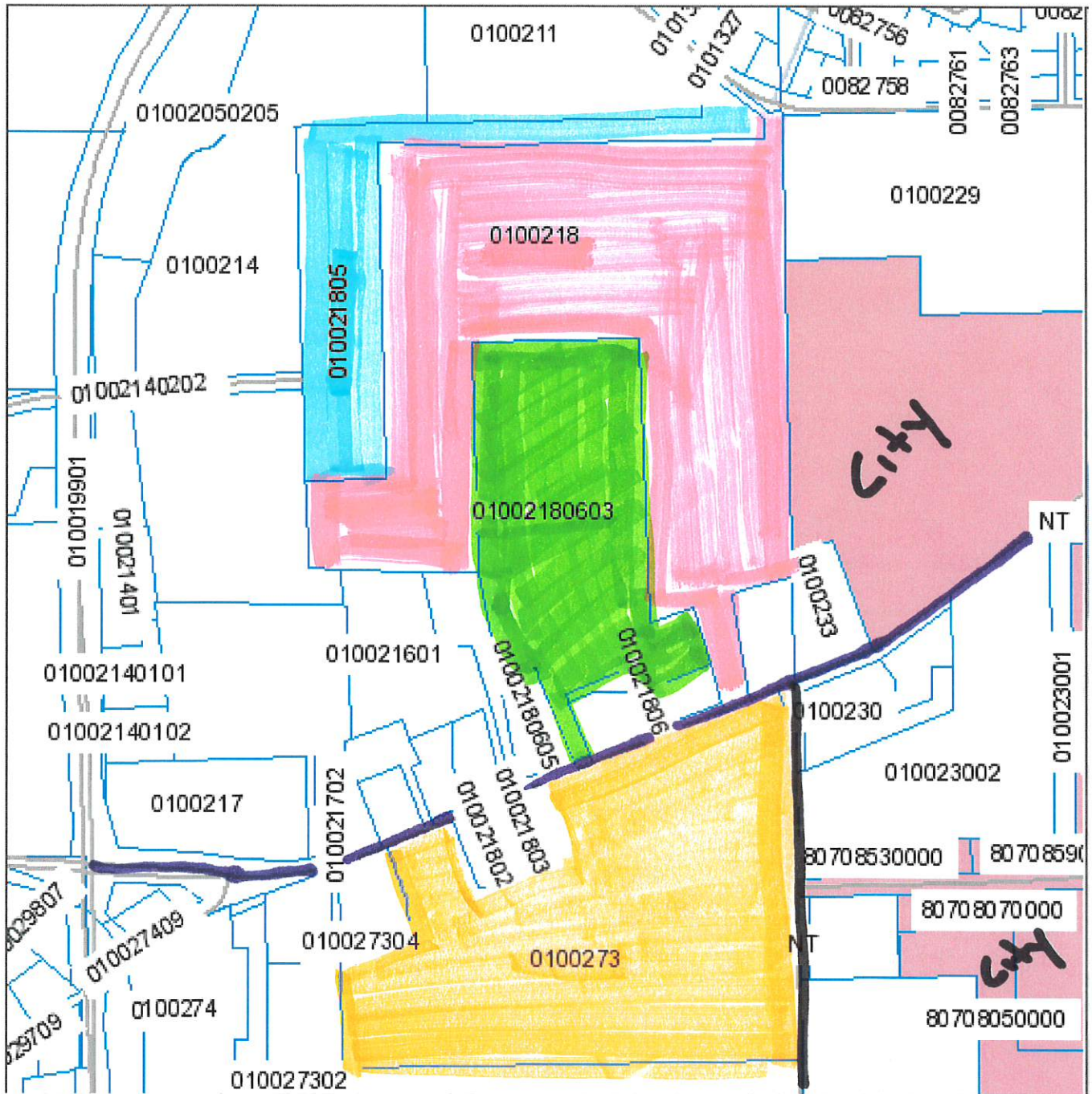







Town of Neenah "Grimes Property" near Oakridge Road and Tullar Road











Oakridge Road 

Tullar Road 

Town of Neenah owned "Grimes Property" Town Purchase

Parcel #	Acres	Purchase Date	Purchase Price	Price per acre	Loan rate
010 02180603 Plus two frontage parcels 	18.51 acres	2008	\$400,000	\$21,610	Borrowed \$370,000 @ 4.25% 10 years
010 0218 	46.13 acres	1999	\$775,362	\$8,490	Borrowed \$170,192 @ 5.25% Paid off in 2005
010 021805 	11.97 acres				
010 0273 	36.20 acres				

Town of Neenah owned "Grimes Property" Sale

Parcel #	Acres	Sale Date	Sale Price	Price per acre
 Portions of  010 021805,  010 0218 and  010 02180603	34.83 acres	2014	\$535,077	\$15,362
010 0273	36.72 Acres	2020	\$734,400	\$20,000
 Portion of  010 021805 and 010 0218	7.70 Acres	Used for Stormwater Pond	----	----
 Remaining  Portions of 010 0218 and 10 02180603	30.55 Acres	Proposed November 2024 Meeting of the Electors	\$800,000	\$26,187